






floodmap for west Bengal state



flooded area in west Bengal

-  flood1m-N22E088WB5
-  flood2m-N22E087WB6
-  building_N22E087WB6_yes
-  building_yes
-  building_yes

0 25 50 km

